

Town of
Lomira

















Map 2-1 Town of Byron 2040 Land Use Framework

Legend


Existing Land Use & Features

-  Town Hall
-  Large Livestock Farm
-  Cemetery
-  Intersection &/or Road Improvement
-  Municipal Well
-  Landfill
-  Railroad
-  Interstate 41
-  Airport Height Restriction Zone
-  Yellowstone Trail
-  Wild Goose State Trail
-  Niagara Escarpment
-  Active Quarry
-  Hobbs Woods
-  Existing Residential Lot

Future Land Use & Features

-  Future Park (20+ years / Location TBA)
-  Potential Eisenbahn Trailhead
-  Future Eisenbahn Trail Extension
-  Proposed Trail (On & Off Road)
-  Proposed Highway 41 Interchange
-  City Growth Area (24 year)
-  Town Growth Area (24 year)
-  Quarry Area (<20 years)
-  Wind Generation Area
-  Residential
-  Commercial
-  Mixed Use
-  Agricultural
-  Niagara Escarpment Buffer (300 ft)
-  Landfill Buffer (1,200 ft)
-  Wellhead Buffer (1,200 feet)
-  Environmental Features***

*** Wetlands, Floodplains, & 300 foot hydrology buffer.



This data was created for use by the East Central Wisconsin Regional Planning Commission Geographic Information System. Any other use/application of this information is the responsibility of the user and such use/application is at their own risk. East Central Wisconsin Regional Planning Commission disclaims all liability regarding fitness of the information for any use other than for East Central Wisconsin Regional Planning Commission business.

PREPARED JUNE 2017 BY:

